



STAMP AFFIXED BY  
*HB* 20/8/90  
 STAMP SUPERINTENDENT  
 CALCUTTA COLLECTORATE

Assessible under Rule 21 daily stamp  
 under the India stamped Act 1899  
 to be assessed by W. Board  
 under Rule No. 23  
 under Section 10  
 under Section 11  
 under Section 12  
 under Section 13  
 under Section 14  
 under Section 15  
 under Section 16  
 under Section 17  
 under Section 18  
 under Section 19  
 under Section 20  
 under Section 21  
 under Section 22  
 under Section 23  
 under Section 24  
 under Section 25  
 under Section 26  
 under Section 27  
 under Section 28  
 under Section 29  
 under Section 30  
 under Section 31  
 under Section 32  
 under Section 33  
 under Section 34  
 under Section 35  
 under Section 36  
 under Section 37  
 under Section 38  
 under Section 39  
 under Section 40  
 under Section 41  
 under Section 42  
 under Section 43  
 under Section 44  
 under Section 45  
 under Section 46  
 under Section 47  
 under Section 48  
 under Section 49  
 under Section 50  
 under Section 51  
 under Section 52  
 under Section 53  
 under Section 54  
 under Section 55  
 under Section 56  
 under Section 57  
 under Section 58  
 under Section 59  
 under Section 60  
 under Section 61  
 under Section 62  
 under Section 63  
 under Section 64  
 under Section 65  
 under Section 66  
 under Section 67  
 under Section 68  
 under Section 69  
 under Section 70  
 under Section 71  
 under Section 72  
 under Section 73  
 under Section 74  
 under Section 75  
 under Section 76  
 under Section 77  
 under Section 78  
 under Section 79  
 under Section 80  
 under Section 81  
 under Section 82  
 under Section 83  
 under Section 84  
 under Section 85  
 under Section 86  
 under Section 87  
 under Section 88  
 under Section 89  
 under Section 90  
 under Section 91  
 under Section 92  
 under Section 93  
 under Section 94  
 under Section 95  
 under Section 96  
 under Section 97  
 under Section 98  
 under Section 99  
 under Section 100

*P. G. Singh*  
 4/9/90

22200.  
 3600.  
 80  
 25880.

A. 1969-  
 55-  
 25-  
 4-  
 2053

*J. J. 50/-*  
*50/-*

Decl filed

THIS INDENTURE made this 4<sup>th</sup> day of September One  
 Thousand Nine Hundred and Ninety *alias Poranmal Agarwalla*  
 BETWEEN PURANMAL AGRAWAL  
*alias Ramanand Agarwalla*  
 son of Ramanand Agrawal, Karta of the Hindu Undivided Family consist-  
 ing of himself his wife Smt. Kiran Devi Agrawal and his minor son  
 Master Manish Agrawal Hindu Businessman residing at No. B/285 Lake  
 Garden Calcutta-700045 hereinafter referred to as "the VENDOR"

(which.....)

*Pr...*

1969  
 55

2053



Document for Registration of 4 pm  
on the 4th day of Sept 1990  
at his residence

Paramel Agarwal  
alias Puran mel Agarwal.

Puran Mel Agarwal alias  
Puran Mel Agarwal H.V.F.

*[Signature]*  
4.8.90

Puran Mel Agarwal alias  
Puran Mel Agarwal H.V.F.

Puran mel Agarwal alias  
Puran mel Agarwal s/o Ramana  
Agarwal of No. B/285 Deke  
Garden Col-45.

*[Signature]*

Suresh Kumar Agarwal  
s/o Rama Nand Agarwal  
of the same place Hindu  
Business.

Suresh Kumar Agarwal  
s/o Sri Rama Nand Agarwal

*[Signature]*

(which expression shall unless excluded by or there be something repugnant to the subject or context be deemed to include the member or members for the time being of the said H.U.F. and their respective heirs executors administrators and legal representatives of the ONE PART AND SMT. CHANDRA PRABHA DEVI PODDAR wife of Durga Prasad Poddar by faith Hindu by occupation Housewife residing at No. 3/1, Krishna Behari Sen Street, Calcutta-700 073 hereinafter referred to as "the PURCHASER" (which expression shall unless excluded by or there be something repugnant to the subject or context be deemed to include her heirs executors administrators legal representatives and assigns) of the OTHER PART :

WHEREAS :

1. One Khundker Fazley Sobhan was at all material times and until as hereinafter mentioned absolutely seized and possessed of or otherwise well and sufficiently entitled to ALL THAT the two storeyed brick built messuage tenement and dwelling house together with the piece or parcel of partly Mourashi Mokarari and partly Rayati Sthitiban land whereon or on part whereof the same are erected and built and containing an area of 2 Bighas 1 Cottah 15 Chittacks and 1 Sq.ft. according to documents of title be the same a little more or less situate lying at and being Municipal Holding No. 133, Bansdronei Road, Tollygunge in the suburbs of the town of Calcutta and known as premises No. 1, Regent Grove in Mouza Khanpur, J. L. No. 46 pargana Khaspur Police Station Tollygunge Sadar Sub-Registry Alipore in the District of 24-parganas appertaining to Re : Rayati Sthitiban land Touzi Nos. 151 and 152 and Khatian Nos. 160 and 267 being  
a portion.....



*[Handwritten signature]*

H. 9. 9 0.

a portion of Plot No. 118 of the Government Cadastral Survey Settlement of Mouza Khaspur containing an area of 19 Cottahs 13 Chittacks and 38 Sq.ft. for which plot an annual rent of Rs.4-8-0 (Rupees four and annas eight only) is payable to the Superior landlords Harish Chandra Mukhopadhyay and others and appertaining to Rs. : Mourashi Moharari Touzi Nos. 151 and 152 Khatian Nos. 145 and 248 being a portion of plot No. 122 of the Government Cadastral Survey Settlement of Mouza Khanpur containing an area of 1 Bigha 2 Cottahs 1 Chittack and 8 Sq.ft. for which along with other lands an annual rent of Rs. 36/- (Rupees thirty six only) is payable to the Superior landlord Rai Bahadur Dwarka Nath Chakravarti (more particularly described in the Schedule to the Conveyance next hereinafter recited) and hereinafter referred to as the said land and building as and for an absolute estate of inheritance or an estate equivalent thereto free from all encumbrances and liabilities.

2. By an Indenture of Conveyance dated the 21st day of November 1945 and made between the said Khundker Fazley Sobhan therein referred to as the Vendor of the one Part and Srimati Kanan Devi therein referred to as the Purchaser of the Other Part and registered at the office of the Sadar Joint Sub-Registrar of Alipore in Book No. I, Volume No. 56, at Pages 98 to 103 Being No. 3023 for the year 1945 the Vendor therein named for consideration therein mentioned sold and conveyed unto the said Srimati Kanan Devi ALL THAT the said land and building being Municipal Holding No. 133, Bansdroni Road, Tollygunge in the Suburbs of Calcutta and known as  
premises.....

Faint, illegible text, likely bleed-through from the reverse side of the page.



*[Handwritten signature]*

H. S. S. O.

Faint, illegible text, likely bleed-through from the reverse side of the page.

premises No. 1, Regent Grove, more particularly described in the Schedule thereunder written and delineated in the map or plan thereto annexed and thereon bordered Red TO HOLD the same unto the Purchaser therein named free from all encumbrances and liabilities but subject to the payment of the annual rent to the Superior Landlords therein named.

3. Sometime in 1947-48 the public Road called Bansdrone Road was subsequently renamed as Netaji Subhas Chandra Bose Road, by the Tollygunge Municipality and the said Municipal Holding No. 133 Bansdrone Road was re-numbered and assessed as municipal Holding No. 189/133, Netaji Subhas Chandra Bose Road, Tollygunge.
4. Thereafter the said Municipal Holding No. 189/133, Netaji Subhas Chandra Bose Road, Tollygunge was again re-numbered as Municipal Holding No. 189, Netaji Subhas Chandra Bose Road, Tollygunge, Subsequently the said Tollygunge Municipality merged with the Corporation of Calcutta and now known as the Calcutta Municipal Corporation.
5. Being thus seized in and sufficiently possessed of the said land and building being premises No. 189 Netaji Subhas Chandra Bose Road, Calcutta the said Smt. Kanan Debi erected and constructed or caused to be erected and constructed an one-storeyed and a two-storeyed building, four one-storeyed asbestos sheds, three one-storeyed C.I. Sheds, outhouses, garages, servant's quarters and a temple thereon or on part thereof according a plan being building sanction No. 223(T) dated.....



*[Handwritten signature]*


H. 9. 90.




dated the 25th day of July, 1962 by the Corporation of Calcutta now known as the Calcutta Municipal Corporation.

6. Subsequently the said Smt. Kanan Devi further erected and constructed or caused to be erected and constructed two other R.T. sheds in the said premises or on part thereof as will appear from the records of the Calcutta Municipal Corporation

7. Thus the said Smt. Kanan Devi became seized and possessed of or otherwise well and sufficiently entitled to ALL THOSE an one-storeyed and a two-storeyed brick built buildings, four one-storeyed asbestos sheds three one-storeyed C. I. Sheds, out houses, garages, servant's quarters, two R.T. Sheds and a temple Together With the land appertaining thereto and on actual measurement containing an area of 2 Bighas 2 Cottahs 13 Chittacks and 31 Sq.ft. but according to documents of title an area of 2 Bighas 1 Cottah 15 Chittacks and 1 Sq.ft., more or less as hereinbefore mentioned be the same a little more or less situate lying at and being premises No. 189, Netaji Subhas Chandra Bose Road within the Municipal limit of Calcutta more particularly described in the First Schedule hereunder written and hereinafter for sake of brevity collectively referred to as the 'Entire Property' free from all encumbrances and liabilities but subject to the tenure governing the same.

8.  The said two-storeyed building and the R.T. Sheds, C.I. Sheds, <sup>out houses</sup> garages and a temple at the back portion of the said Entire property are in the occupation of two monthly tenants

namely....



Faint, illegible text, likely bleed-through from the reverse side of the page.



*[Handwritten signature]*

H. S. S. O.

namely Kailash Chand Chowdhury and Dalbir Chibber at the monthly rents of Rs. 2,000/- (Rupees two thousand) only and Rs. 800/- (Rupees Eight hundred) only respectively while the front portion of the said Entire property together with right of access to the said temple were in the possession of the said Sm.Kanan Devi.

9. By five several Indenture of Conveyances all dated the 27th day of April 1987 and registered at the office of the Registrar of Assurances at Calcutta being Documents Nos. 4347, 4348, 4349, 4350 and 4351 for the year 1987 the said Smt.Kanan Devi for the consideration in the said Conveyances mentioned sold and conveyed unto and in favour of Suresh Kumar Agarwalla, Smt. Nisha Devi Agarwalla, Suresh Kumar Agarwalla Karta, Sakat Agarwalla and Pranay Agarwalla respectively in equal undivided 1/5th share ALL THAT the R.T. Shed, brick built temple and <sup>out house</sup> garage together with the piece or parcel of land thereunto belonging whereon or on part whereof the same are erected and built and containing by estimation an area of 12 Cottahs 1 Chittack and 20 Sq.ft. be the same a little more or less and in equal undivided one-tenth share ALL THAT the common passage measuring 3 Cottahs 6 Chittacks and 25 Sq.ft. more or less both shown in the map or plan thereto annexed as will more fully appear from the said several Conveyances (and hereinbefore referred to as the "demarcated property") free from all encumbrances and liabilities but subject to the existing tenancy as aforesaid and also subject to the tenure governing the same.

Faint, illegible text, likely bleed-through from the reverse side of the page.



*[Handwritten signature]*

H. 9 8 0.

10. *10* By a Conveyance dated 8th July 1987 registered in Book No. I ~~Volume No.~~ *being Serial No 7048* at Pages ~~to~~ for the year 1987 the said Smt.Kanan Devi sold transferred conveyed assigned and assured in favour of the Vendor herein Firstly ALL THAT the undivided 1/6th part or share of and in ALL THAT Two-storeyed brick built building tenement and dwelling house TOGETHER WITH the piece or parcel of land thereunto belonging whereon or part whereof the same are erected and built containing an area of 9 Cottahs 5 Chittacks and 31 Sq.ft. more or less being the divided and demarcated part or portion of the entire property being premises No. 189, Netaji Subhas Chandra Bose Road (formerly known as premises No. 189/133, Netaji Subhas Chandra Bose Road, and prior thereto Premises No. 133, Bansdroni Road) more particularly described in Part-I of the Fourth Schedule thereunder written and Secondly ALL THAT the undivided 1/12th part or share in the common passage containing an area of 3 Cottahs 6 Chittacks and 25 Sq.ft. more or less in common with the owners and occupiers for the time being of the several parts or portions of the said divided and demarcated property shown in the map or plan annexed thereto and morefully and particularly mentioned and described in Part-II of the Fourth Schedule thereunder written at or for the consideration mentioned therein.

11. Thus the Vendor herein became absolutely seized and possessed of ALL THAT the said undivided 1/6th part or share in the said building tenement or dwelling house being divided and/or demarcated portion of the said premises No. 189,

Netaji....



*[Handwritten signature]*

H. S. S. O.

*now renumbered as 189/1/1 Netaji Subhas Chandra Bose Road*  
Netaji Subhas Chandra Bose Road along with the undivided  
1/12th part or share in the common passage in the said pre-  
mises and hereinafter for the sake of brevity referred to  
as the said land building message and tenements.

12. The Vendor has agreed to sell and the Purchaser has agreed to purchase ALL THAT the Vendor's 1/6th undivided part or share in the said building message and tenements along with the 1/12th undivided part or share in the common passage at or for the price of Rs.1,80,000/- (Rupees One lakh eighty thousand) only free from all encumbrances attachments liens lispensens whatsoever. Subject to the existing tenancies as aforesaid.

NOW THIS INDENTURE WITNESSETH as follows :

1. That in pursuance of the said agreement and in consideration of the sum of Rs.1,80,000/- (Rupees One lakh eighty thousand) only paid by the Purchaser to the Vendor being the total consideration money of lawful money of the Republic of India in hand well and truly paid (the receipt whereof the Vendor doth hereby admit and acknowledge and of and from the same and every part thereof acquit release and forever discharge the Purchaser and the said property) She the Vendor doth hereby grant convey transfer assign and assure ALL THAT her undivided 1/6th part or share of and in ALL THAT the Two-storied brick built building tenement or dwelling house TOGETHER WITH the piece or parcel of land thereunto belonging whereon or on part whereof the same are erected and built and containing by estimation an area  
of.....

Faint, illegible text, likely bleed-through from the reverse side of the page.



*[Handwritten signature]*

H. 9 9 0.



of 9 Cottahs 5 Chittacks and 31 Sq.ft., be the same a little more or less shown in the map or plan annexed hereto and thereon bordered <sup>"Green" being premises No 189/1/1 Netaji Subhas Chandra Bose Road</sup> ~~"Red"~~ situated lying at and being the divided and demarcated part or portion of the said entire property being premises No. 189, <sup>and 189/1/1 Netaji Subhas Chandra Bose Road</sup> Netaji Subhas Chandra Bose Road (formerly known as <sup>189, Netaji Subhas Chandra Bose Road and prior thereto</sup> Premises No. 189/133, Netaji Subhas Chandra Bose Road and prior thereto premises No. 133, Banskroni Road) within the municipal limits of Calcutta more fully described in Part-I of the Second Schedule hereunder written and Secondly ALL THAT the undivided 1/12th part or share of and in the common passage containing an area of 3 Cottahs 6 Chittacks and 25 Sq.ft., be the same a little more or less in common with the owners and occupiers for the several part or portions of the said divided and demarcated property shown in the map or plan annexed hereto and thereon bordered <sup>"Red"</sup> ~~"Green"~~ more particularly described in Part-II, of the Second Schedule hereunder written and the undivided share in the property and the common passage are hereinafter for the sake of brevity collectively referred to as the said land messuage tenements hereditaments and premises OR HOWSOEVER OTHERWISE the said land messuage tenements hereditaments and premises or any part or parcel thereof now are or is or heretofore were or was situated butted and bounded called known numbered described or distinguished TOGETHER WITH ALL AND SINGULAR the out houses edifices buildings walls water water courses and all manner or conditions or other rights lights liberties privileges easements advantages and appurtenances whatsoever to the said land messuage hereditaments and premises belonging to or in anywise appertaining thereto or usually held or enjoyed therewith or reputed to belong

or be....



*[Handwritten signature]*

H. 9 9 0.

or be appurtenant thereto AND ALL THE estate right title interest property claim and demand whatsoever both at law and in equity of the Vendor in to upon or in respect of the said land messuage tenements hereditaments and premises and every part thereof and also all deeds pattahs and evidences of title writings and muniments whatsoever relating to or concerning the same or any part thereof and which now are or hereafter shall or may be in the custody power or possession of the Vendor or any person or persons from whom She can procure the same without any action or suit TO HAVE AND TO HOLD the said land messuage tenements hereditaments and premises and the inheritance thereof in fee simple free from all encumbrances whatsoever subject to the existing tenancies as aforesaid the said land messuage tenements hereditaments and premises hereby conveyed transferred or expressed or intended so to be TOGETHER WITH the appurtenances thereunto belonging unto and to the use of the said purchaser absolutely and forever AND the Vendor doth hereby covenant with the purchaser THAT NOTWITHSTANDING any act deed matter or thing by the Vendor done or executed or knowingly suffered to the contrary ~~the~~ the Vendor is lawfully rightfully and absolutely seized and possessed of or otherwise well and sufficiently entitled to the said land messuage hereditaments and premises hereby granted conveyed transferred expressed or intended so to be and every part thereof without any manner or condition or other thing whatsoever to alter defeat encumber or make void the same AND THAT NOTWITHSTANDING any such act deed ~~the~~ matter or thing whatsoever as aforesaid She the Vendor has good right full power.....

Faint, illegible text, likely bleed-through from the reverse side of the page.



*[Handwritten signature]*

H. 9 9 0.

power and absolute authority to convey and grant the said land messuage hereditaments and premises hereby granted or expressed so to be unto and to the use of the Purchaser in manner aforesaid AND the purchaser shall and may at all times hereafter peaceably and quietly possess and enjoy the said land hereditaments tenements messuages and premises and receive the rents issues and profits thereof without any lawful eviction interruption claim or demand whatsoever from or by the Vendor or any person or persons lawfully or equitably claiming from under or in trust for her the Vendor AND THAT she the said Vendor and all persons having or lawful claiming any estate or interest in the said land messuage hereditaments and premises or any part thereof from under or in trust for her the Vendor shall and will from time to time and at all times hereafter at the request and cost of the Purchaser do and execute or cause to be done and execute all such acts deeds and things whatsoever for further and more perfectly assuring the said land messuage tenement hereditaments and premises and every part thereof unto and to the use of the purchaser in manner aforesaid as shall or may be reasonably required AND the Vendor doth hereby covenant with the Purchaser her heirs and assigns that the Vendor her heirs and assigns will unless prevented by fire or some other inevitable accident from time to time and at all times hereafter upon every request and at the cost of the Purchaser her heirs and assigns produce or cause to be produced to her or them or their advocates or agents at any trial herein commission examination or otherwise as occasion shall require or any of the deeds and writings mentioned.....



*[Handwritten signature]*

H. 9. 90.

mentioned in the Third Schedule hereunder written for the purpose of showing her or their title to the said land messuage tenements hereditaments and premises hereby transferred conveyed or expressed so to be or any part thereof AND ALSO at the like request and cost deliver or cause to be delivered unto the Purchaser her heirs or assigns such attested or other copies extracts of or from the said deeds and writings or any of them as he/they may require and will in the meantime unless prevented as aforesaid keep the said deeds and writings safe unobliterated and uncanceled. The Vendor hereby indemnifies and keeps the Purchaser her heirs executors administrators legal representatives and assigns fully and effectually indemnified against any loss and damages cost charges and expenses which the Purchaser may be put to or incur or suffer by reason of any defect in the title of the Vendor to the said land messuage tenements hereditaments and premises hereby transferred or in case the Purchaser her heirs executors administrators legal representatives and assigns are in anyway prevented from peaceful and quiet enjoyment of the said land messuage tenements hereditaments and premises by any person or persons claiming any estate right title or interest in the said land tenement messuage hereditaments and premises under or by virtue of any claim or demand for non-fulfilment of any of the terms and conditions by the Vendor or her predecessor-in-title in the Conveyances recited hereinbefore or for non-compliance of any Statutory rules and regulations in respect of the said land tenement messuages hereditaments and premises.

THE.....



*[Handwritten signature]*

H. 9. 90.



824

THE FIRST SCHEDULE ABOVE REFERRED TO :

*FF*  
ALL THOSE one-storeyed and a two-storeyed buildings, four one-storeyed asbestos sheds, three one-storeyed C.I. Sheds out-houses, garages, servant's quarters, two one-storeyed R.T. Sheds and a temple TOGETHER WITH the piece or parcel of land thereunto belonging ~~wherean~~ or on part whereof the same are erected and built and containing by actual measurement and area of 42 Cottahs 13 Chittacks and 31 Sq.ft. be the same a little more or less but according to documents of title an area of 2 Bighas 1 Cottahs 15 Chittacks and 1 Sq.ft. more or less situate lying at and being premises No. 189 <sup>and 189/1</sup>

*FF*  
Netaji Subhas Chandra Bose Road (formerly known as Premises No. 189 <sup>Netaji Subhas Chandra Bose Road prior thereto</sup> 189/133, Netaji Subhas Chandra Bose Road prior thereto No. 133, Bansdroni Road) within the municipal limits of the Calcutta Municipal Corporation and butted and bounded in the manner following, that is to say :

ON THE NORTH : Partly by a common passage now known as Netaji Subhas Chandra Bose Road and partly by Regent Grove ;

*FF*  
ON THE EAST : By Premises No. ~~2, Regent Grove~~ 190 Netaji Subhas Chandra Bose Road,

ON THE SOUGH : By Tolly's Nallah ; and

ON THE WEST : Partly by premises No. 189/1, Netaji Subhas Chandra Bose Road and partly by Netaji Subhas Chandra Bose Road.

THE SECOND SCHEDULE ABOVE REFERRED TO :

P A R T - I

ALL THAT the undivided 1/6th part or share of and in ALL THAT the two storeyed brick built building, tenement or dwelling house.....



*[Handwritten signature]*

H. 9. 90.

house TOGETHER WITH the piece or parcel of land the reunto belonging whereon or on part whereof the same are erected and built and containing by estimation an area of 9 Cottahs 5 Chittacks and 31 Sq.ft., be the same a little more or less <sup>being premises No 189/1/1 Netaji Subhas Chandra Bose Road</sup> situate lying at and being the divided and demarcated part or portion of the said premises No. 189 <sup>and 189/1/1 Netaji Subhas Chandra Bose Road</sup> Netaji Subhas Chandra Bose Road (formerly known as 189, <sup>Netaji Subhas Chandra Bose Road prior thereto</sup> premises No. 189/133, Netaji Subhas Chandra Bose Road prior thereto premises No. 133, Bansdroni Road) within the Municipal Limits of Calcutta and delineated in the map or plan annexed hereto and thereon bordered 'Green' and butted and bounded in the manner following, that is to say -

FN  
FN

ON THE NORTH : By the portion of premises No. 189, Netaji Subhas Chandra Bose Road ;

FN

ON THE SOUTH : By the R. T. Shed being portion of premises No. 189/1/1 Netaji Subhas Chandra Bose Road ;

FN

ON THE EAST : <sup>Partly by premises No 189 Netaji Subhas Chandra Bose Road partly</sup> By premises No. 190, Netaji Subhas Chandra Bose Road ; and

ON THE WEST : Partly by the portion of premises No.189, Netaji Subhas Chandra Bose Road and partly by the common passage leading from Netaji Subhas Chandra Bose Road.

P A R T - II

ALL THAT the undivided 1/12th part or share of and in the common passage containing an area of 3 Cottahs 6 Chittacks and 25 Sq.ft. more or less and shown in the said map or plan hereto annexed and.....



*[Handwritten signature]*

H. S. S. O.

and thereon bordered "Red" and butted and bounded in the manner following, that is to say -

- ON THE NORTH : Partly by Netaji Subhas Chandra Bose Road and partly by Regent Grove ;
- ON THE EAST : Partly by the portion of premises No.189, Netaji Subhas Chandra Bose Road *and partly by 189/1/1 Netaji Subhas Chandra Bose Road.*
- ON THE SOUTH : By the demarcated portion or premises No. 189/4/1 Netaji Subhas Chandra Bose Road ;  
A n d
- ON THE WEST : Partly by premises No. 189/1, Netaji Subhas Chandra Bose Road and partly by Netaji Subhas Chandra Bose Road.

THE THIRD SCHEDULE ABOVE REFERRED TO :

LIST OF DOCUMENTS

1. *PH* Original Indenture of Conveyance dated the 21st day of ~~November~~ *November* 1945 and made between Khundker Fazley Sobhan of the One Part and Smt. Kanan Devi of the Other Part and registered at the Office of the Sadar Joint Sub-Registrar of Alipore in Book No. I, Volume No. 56 at Pages 98 to 103 Being No. 3023 for the year 1945.
2. Original Building Plan bearing Sanction No. 223(T) dated the 25th day of July 1962 of the Corporation of Calcutta.

IN.....



*[Handwritten signature]*

H. S. S. O.

IN WITNESS WHEREOF the Vendor hath executed these presents  
the day month and year first above written.

SIGNED SEALED AND DELIVERED by the  
VENDOR at Calcutta in the presence  
of :

Ruman Mal Approval alias  
Ruman Mal Approval/V.F

Balaji Kumar Nandi  
125B Manicktola St.  
Cal-6

Suresh Kumar Approval  
B/285, Lake Gardens  
Calcutta-45

Prepared by me-  
Ajit Nandi  
Seed writer Licence no 7/84  
Calcutta R.A.

IN WITNESS WHEREOF the Board has caused these minutes to be signed and its seal to be hereunto set at the City of New York, this 15th day of June, 1920.

*Handwritten signature*

*Handwritten signature*

*Handwritten signature*

*Handwritten signature*



*Handwritten signature*

H. G. G. O.

*Handwritten notes*



Puran Mal Agarwal (H.V.F.)  
Chandra Kishore Das & Co.

17

-: 17 :-

RECEIVED of and from the within-named Purchaser the withinmentioned sum of Rs.1,80,000/- being the full consideration money as per memo below :

Rs. 1,80,000/-

MEMO OF CONSIDERATION :

By Pay Order No. 036055 dated 30th August, 1990 issued by Bank of India, Chittaranjan Avenue Branch, Calcutta favour of the Vendor.

Rs. 1,80,000/-

(Rupees One Lakh Eighty thousand only)

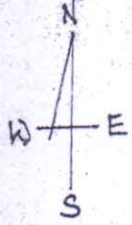
Witness:  
R. K. ...  
Suresh Kumar Agarwal.

Puran Mal Agarwal alias  
Puran Mal Agarwal H.V.F.

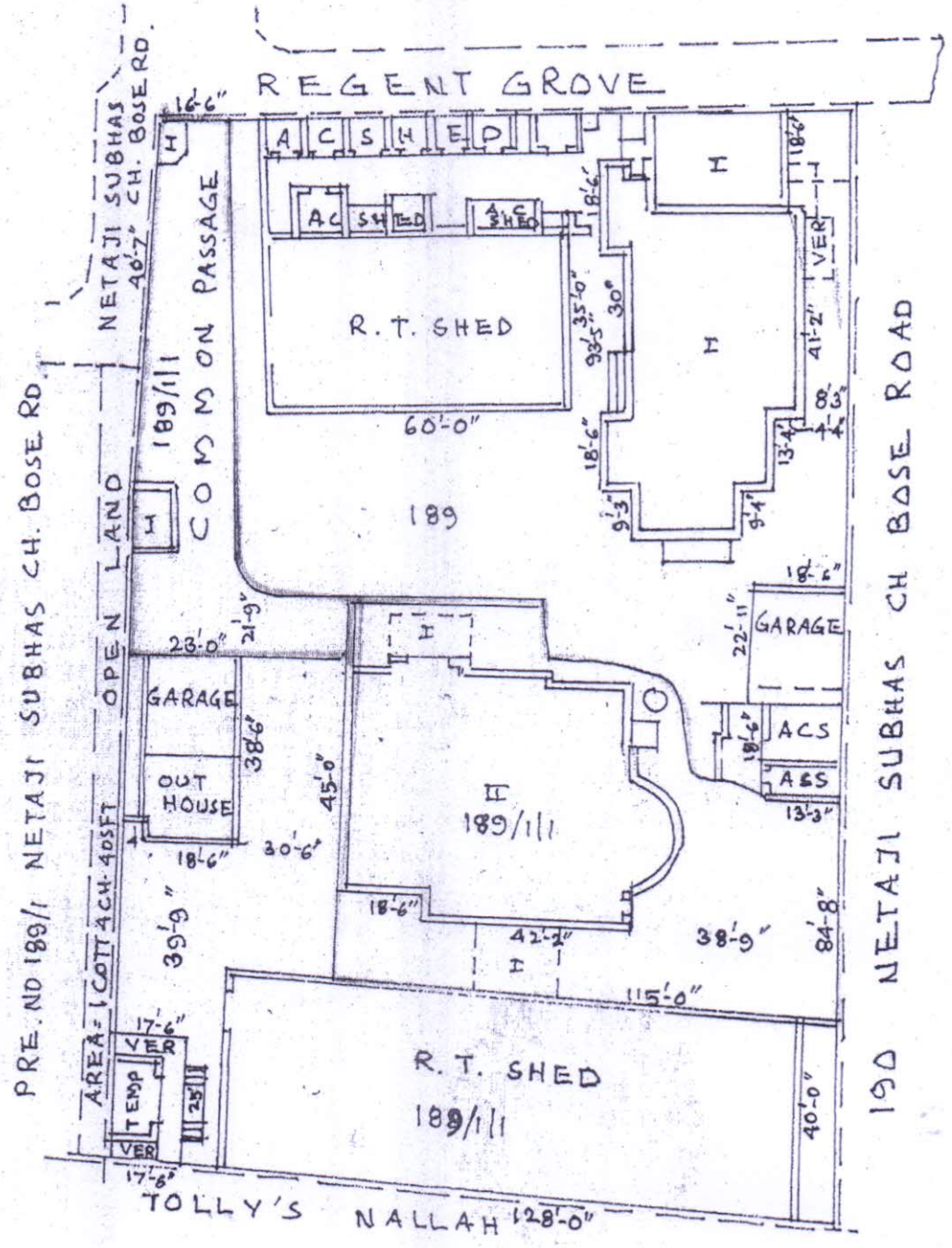


*[Handwritten signature]*

H. 9 9 0.



SITE PLAN  
DEVIDED & DEMARKETED PORTION OF  
PRE NO. 189/11 NETAJI SUBHAS CH. BOSE RD.  
TOLLYGUNGE CALCUTTA  
SCALE 30'-1"



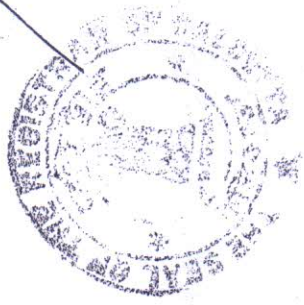
NOTE:

- MARKED GREEN BORDER
- AREA = 0' BIGHA 9 COTTA-5CH-31SFT
- MARKED-RED BORDER
- AREA-0' BIGHA 3 COTTA-6CH-25SFT  
(COMMON PASSAGE)

Book No. 5  
Volume No. 558  
F. 3216339  
Being 16719  
For the year 1920

3579

D/P



*[Signature]*  
Secretary of Companies  
Calcutta

1374195

Pu -  
C -



241234

Ne -

*[Signature]*

Secretary of Companies

Calcutta  
4.9.20

